

LEGEND:

- PROPERTY BOUNDARY
- PROPOSED ACCESS ROAD
- PROPOSED SECURITY FENCE
- PROPOSED SOLAR ARRAY



GRAPHIC SCALE



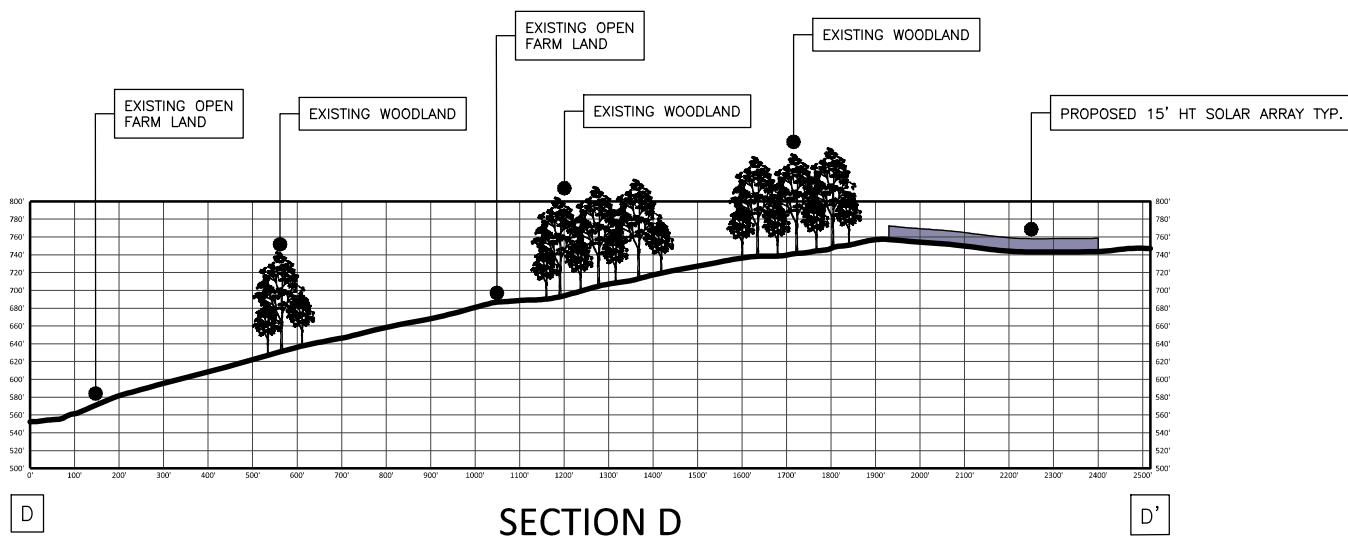
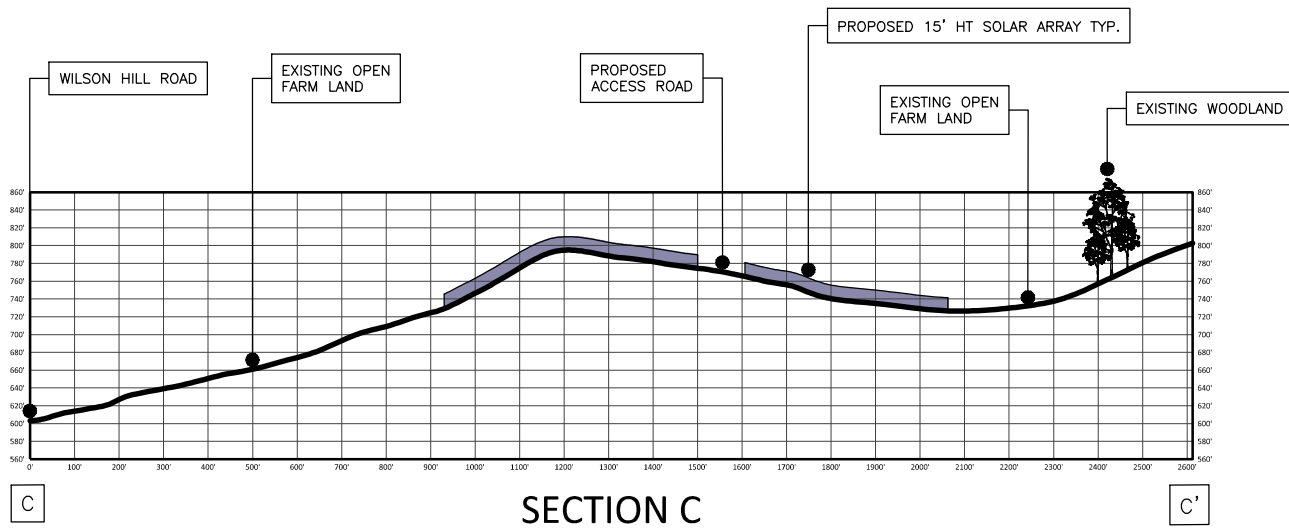
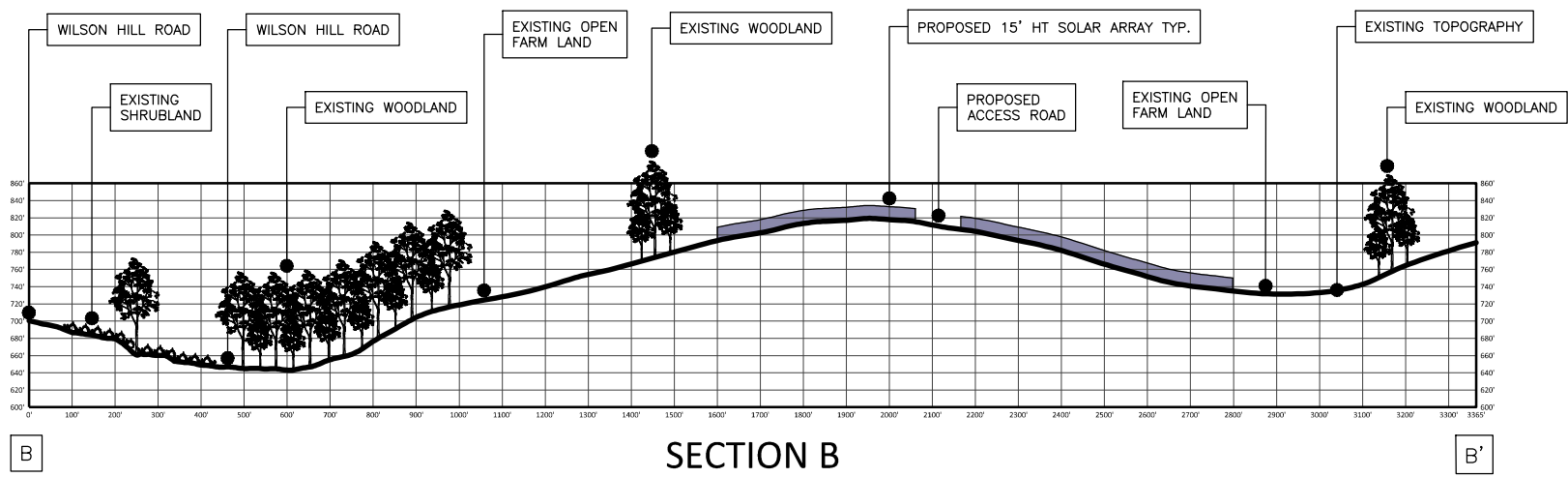
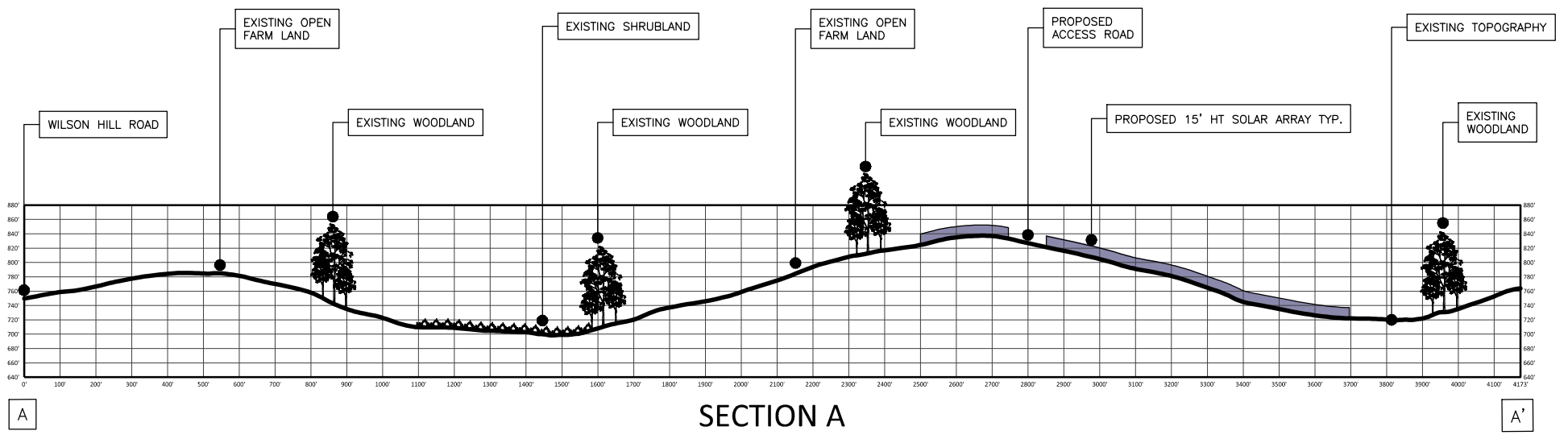
(IN FEET)
1 INCH = 500 FT.

SCALE: 1"=500'
SHEET TITLE: FIGURE 1
SHEET NO. 1 of 3

**VISUAL IMPACT ANALYSIS FOR
WILSON HILL SOLAR**

JUNE 8, 2023
WILSON HILL ROAD
TOWN OF HOOSICK
RENSSELAER COUNTY, NEW YORK

edp
ENVIRONMENTAL DESIGN
PARTNERSHIP, LLP.
900 Route 146 Clifton Park, New York 12065
(518) 371-7621
edpllp.com



SCALE: NTS

SHEET TITLE: FIGURE 2

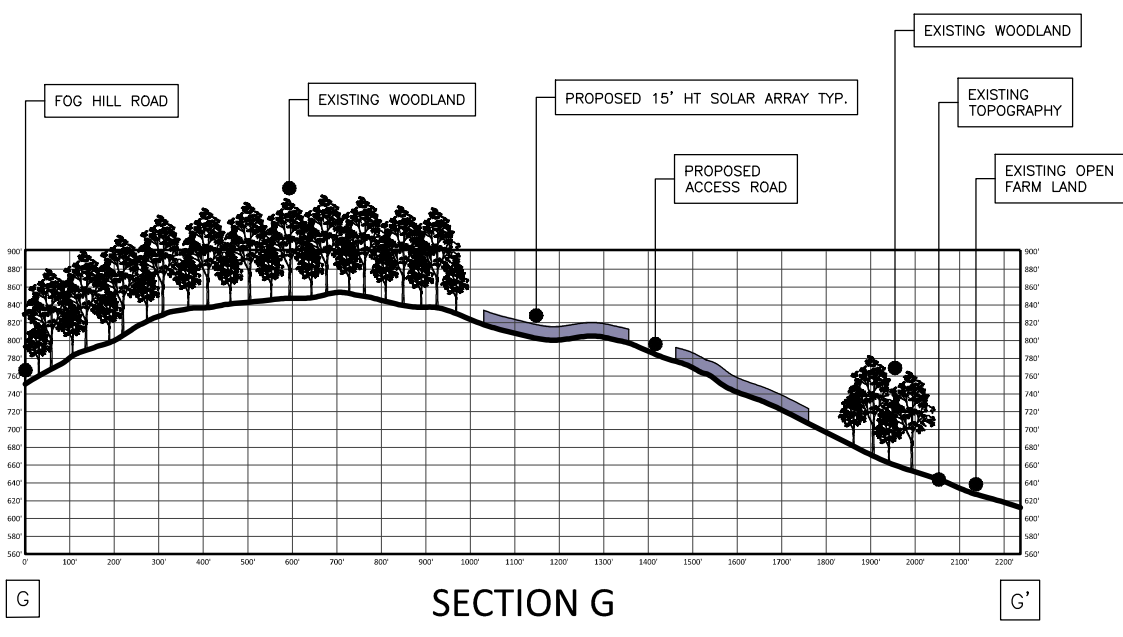
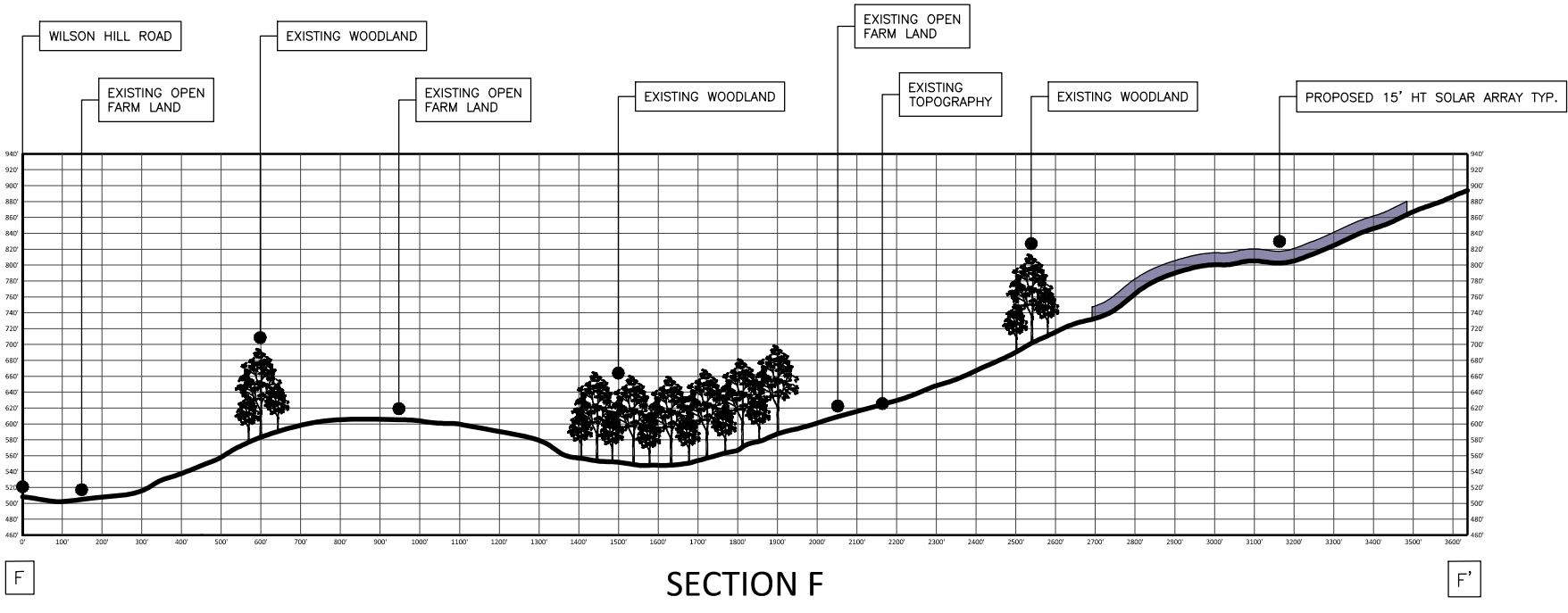
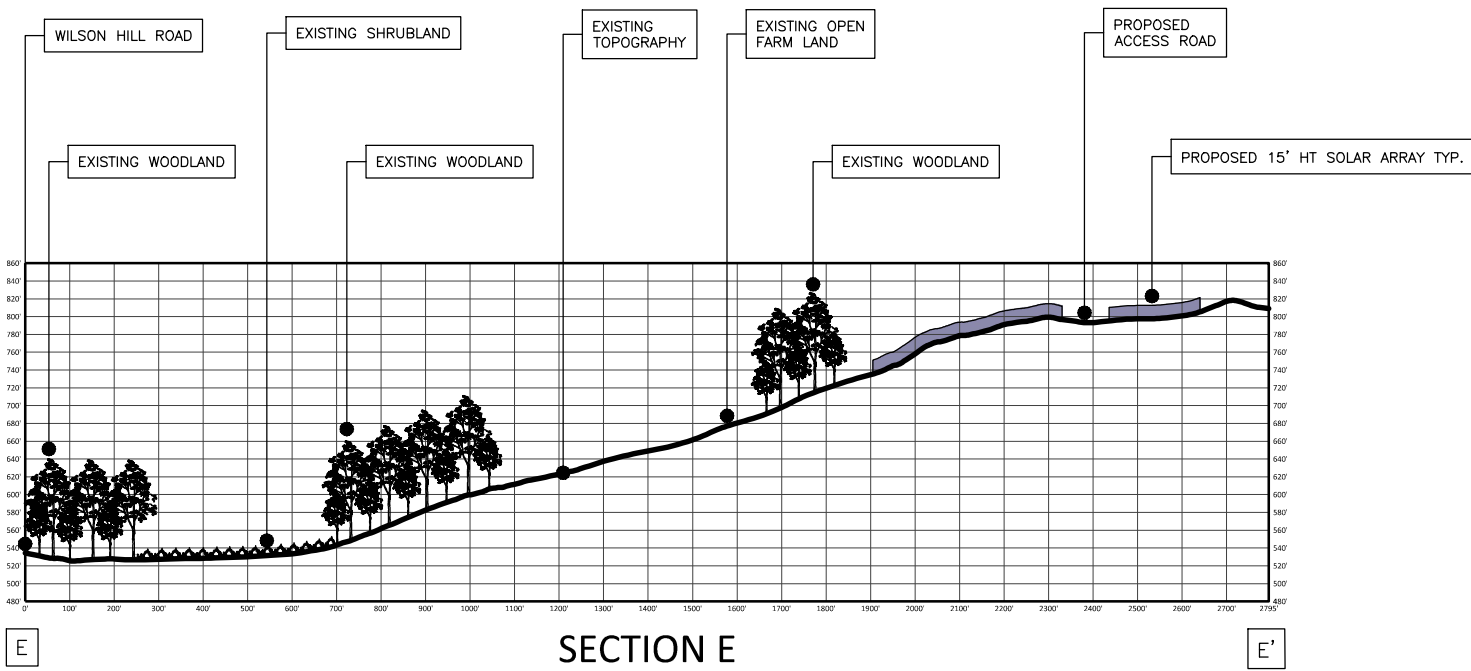
SHEET NO. 2 of 3

VISUAL IMPACT ANALYSIS FOR WILSON HILL SOLAR

JUNE 8, 2023
 WILSON HILL ROAD
 TOWN OF HOOSICK
 RENSSELAER COUNTY, NEW YORK

ENVIRONMENTAL DESIGN PARTNERSHIP, LLP.

900 Route 146 Clifton Park, New York 12065
 (518) 371-7621 edpllp.com



SCALE: NTS

SHEET TITLE: FIGURE 3

SHEET NO. 3 of 3

VISUAL IMPACT ANALYSIS FOR
WILSON HILL SOLAR

JUNE 8, 2023
 WILSON HILL ROAD
 TOWN OF HOOSICK
 RENSSELAER COUNTY, NEW YORK

ENVIRONMENTAL DESIGN PARTNERSHIP, LLP.

900 Route 146 Clifton Park, New York 12065
 (518) 371-7621 edpllp.com